

# Empathetic



There are three VAAs under the empathetic heading	Examples of empathetic in action
<b>Collaborative:</b> I can work alongside others, sharing views and ideas and achieving successes.	<ul style="list-style-type: none"> <li>• I can introduce myself and speak to new people.</li> <li>• I make any contributions to my local community- help out at school, volunteer, check-in on people.</li> <li>• I am ok with public speaking.</li> <li>• I can put myself in the shoes of others and reflect on how they are feeling.</li> </ul>
<b>Concerned for Society:</b> I contribute to my school, home and local community. I understand and respect different cultures.	
<b>Confident:</b> I can share ideas and views respectfully, support others and am willing to work in teams.	



## COLLABORATIVE

The ability to seek out opportunities to receive responses to your work; present your own views and ideas clearly and concisely; listen to the views of others; be willing and able to work in teams; take a variety of roles and be able to evaluate your own ideas.



## CONCERNED FOR SOCIETY

The ability to know the contribution you can make to society for the benefit of those less fortunate; demonstrate citizenship and a sense of community ethos and recognise differences as well as similarities between people and peoples; be aware of your own and others' cultural heritage and sensitive to the ethical moral issues raised by their studies.



## CONFIDENT

The ability to seek out opportunities to receive responses to your work; present your own views and ideas clearly and concisely; listen to the views of others; be willing and able to work in teams; take a variety of roles and be able to evaluate your own ideas.

# Me and my community



# What is a map?

## What types of maps can we use?

A map is a drawing of a particular area or place showing the main features as they would appear if you looked at them from above.



Give examples of places where you could use a map?

Are there places you have been where it was helpful to use a map?



# What is an OS map?

**Ordnance Survey** is the UK's mapping organisation.

OS maps show human and physical features of the environment:

- Contour lines with numbers on to show land height, hills, valleys.
- Rivers, grassland, forest, marsh, lakes, etc.
- Man-made features such as canals, bridges, footpaths, buildings and roads.

These maps are particularly useful for anyone wishing to travel and find their way on foot, such as long-distance walkers.

Most countries have a similar organisation.



# OS Map Symbols

Railway Station	Level Crossing	Motorway	Trunk or main road	Footpath	Bridleway	National Trail/Long Distance Route; Recreational Route
Camp site/caravan site	Viewpoint	Picnic site	Access information point	Building of historic interest	Recreation/leisure/sports centre	Museum
Site of battle	Castle/fort	Cadw: Welsh Historic Monuments	Historic Scotland	English Heritage	National Park boundary	Nature reserve
Access land in woodland area	Access land boundary and tint	Cycle trail	Information centre	Telephone	Parking	Garden/arboretum
				Sch	PO	PC
Place of worship with spire, minaret or dome	Place of worship with tower	Place of worship	Youth hostel	School	Post office	Public convenience
					FB	W Spr
Bus or coach station	Cliff	Wind pump; wind generator	Electricity transmission line	Quarry	Footbridge	Well; spring
Non-coniferous trees	Coniferous trees	Marsh, reeds or saltings	Orchard	Bracken, heath or rough grassland	Scrub	Contours
Scree	Sand; sand & shingle	Mud				

1:25 000 scale Explorer™

On OS maps and most others maps there are symbols to help us. There is a lot of detail on a map and they are drawn to scale.

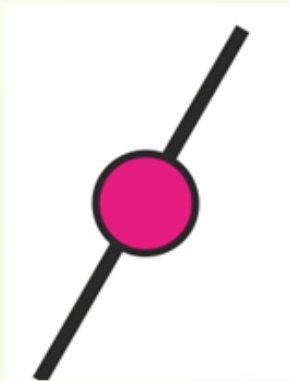
The symbols help us to include lots of detail and they are simple images, letters and abbreviations.

Use this chart to label the symbols on the next few pages.

Railway Station	Level Crossing	Motorway	Trunk or main road	Footpath	Bridleway	National Trail/Long Distance Route; Recreational Route
Camp site/caravan site	Viewpoint	Picnic site	Access information point	Building of historic interest	Recreation/leisure/sports centre	Museum
Site of battle	Castle/fort	Cadw: Welsh Historic Monuments	Historic Scotland	English Heritage	National Park boundary	Nature reserve
Access land in woodland area	Access land boundary and tint	Cycle trail	Information centre	Telephone	Parking	Garden/arboretum
Place of worship with spire, minaret or dome	Place of worship with tower	Place of worship	Youth hostel	School	Post office	Public convenience
Bus or coach station	Cliff	Wind pump; wind generator	Electricity transmission line	Quarry	Footbridge	Well; spring
Non-coniferous trees	Coniferous trees	Marsh, reeds or saltings	Orchard	Bracken, heath or rough grassland	Scrub	Contours
		Scree	Sand; sand & shingle	Mud		



PC



What do these  
symbols mean when  
you see them on an  
OS map?



Sch

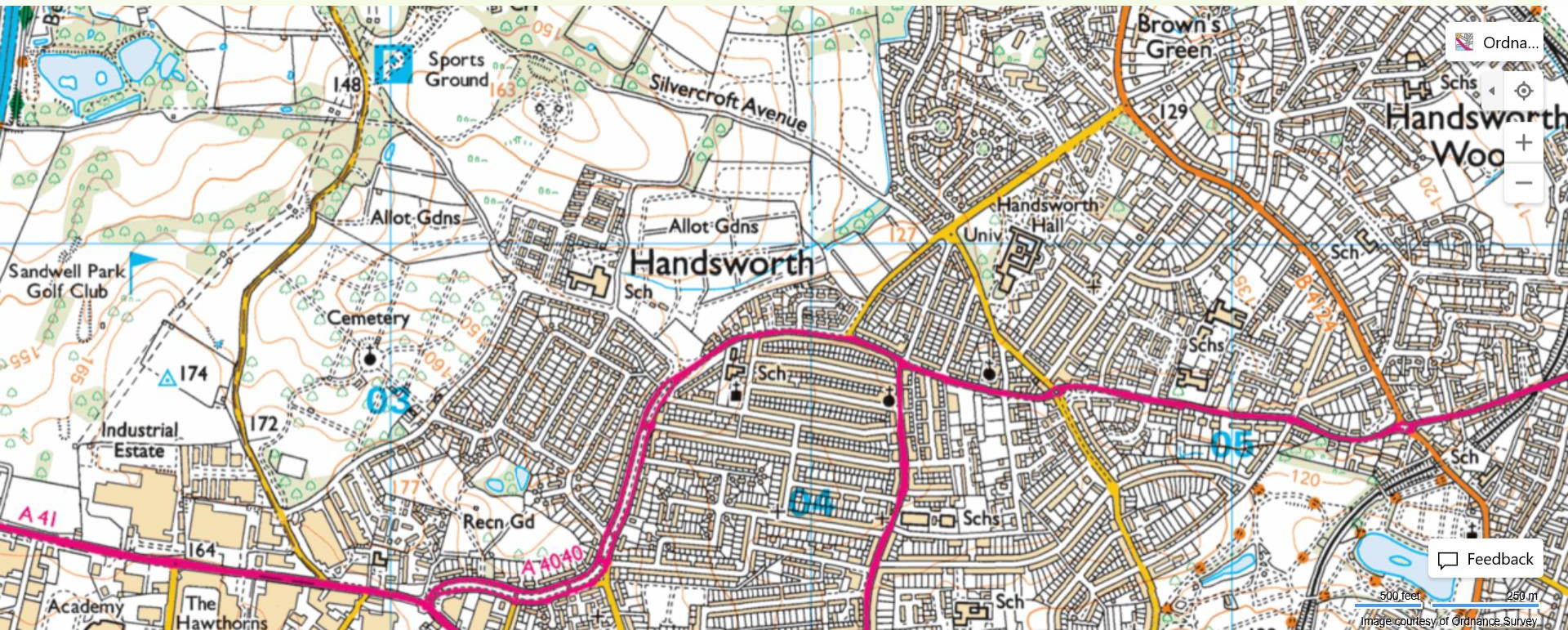


And these?




# HANDSWORTH

- This is an ordnance survey map of Handsworth. What can you see?
- Think about the ordnance survey symbols.








Non-coniferous trees

Sch

School




Place of worship  
with spire, minaret  
or dome



Place of worship  
with tower



Parking



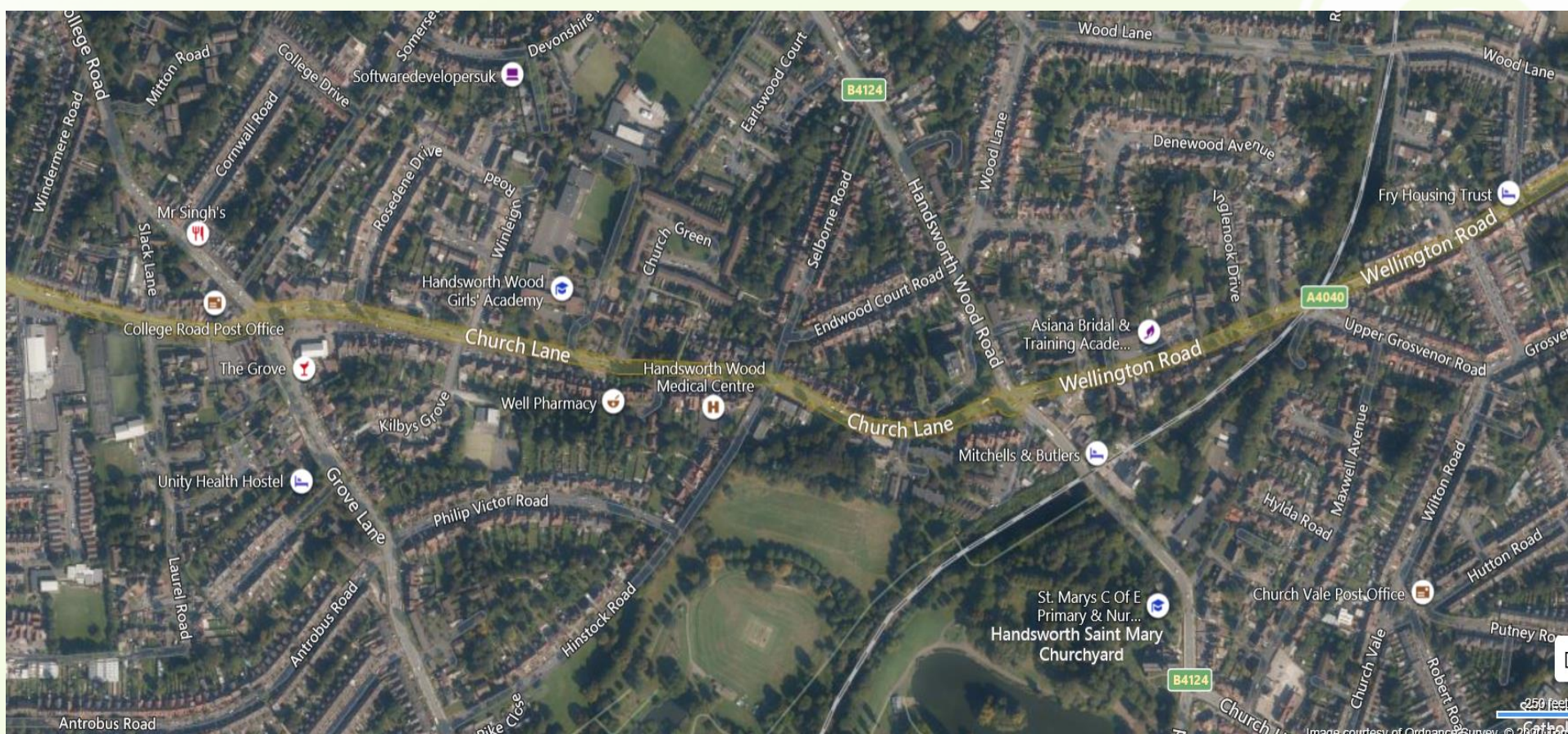
Place of worship



Trunk or main road



# What can you see now?



# What can we learn from the statistics?

Name	Status	Population Census 2001-04-29	Population Census 2011-03-27	Population Estimate 2019-06-30
Handsworth	Ward	10,960	11,733	12,511
West Midlands	Region	5,267,308	5,601,847	5,934,037

Religion (C 2011)	
Christian	2,993
Muslim	4,208
Hindu	837
Sikh	1,588
Jewish	6
Buddhist	110
Other religion	452
No religion	748

Gender (E 2019)	
Males	6,511
Females	6,000

Age Groups (E 2019)	
0-17 years	3,504
18-64 years	7,807
65+ years	1,200

Age Distribution (E 2019)	
0-9 years	1,873
10-19 years	2,026
20-29 years	1,989
30-39 years	2,005
40-49 years	1,654
50-59 years	1,310
60-69 years	877
70-79 years	468
80+ years	309

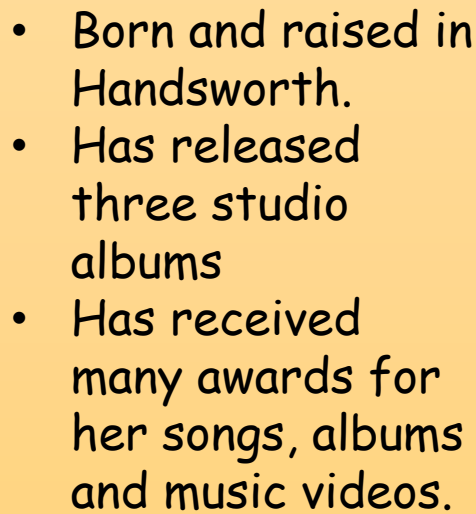
Passport (C 2011)	
UK	8,232
Republic of Ireland	36
EU (other)	697
other passport	1,646
no passport	1,229

Country of Birth (C 2011)	
UK	6,280
Republic of Ireland	54
EU (other)	611
Other country	4,788

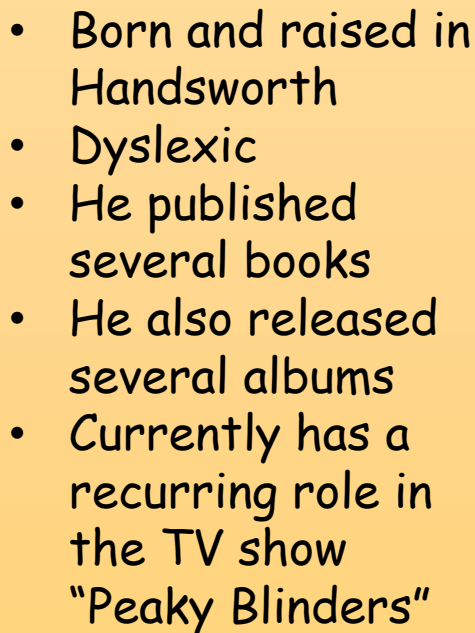
Ethnic Group (C 2011)	
White	1,359
Asian	7,104
Black	2,281
Arab	62
Mixed/multiple	557
Other ethnic group	370



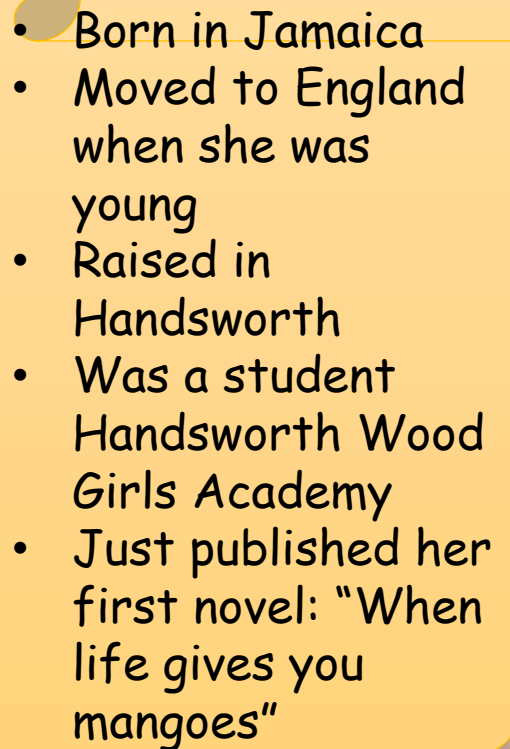
# Do you know these people?

- 
- Born and raised in Handsworth.
  - Has released three studio albums
  - Has received many awards for her songs, albums and music videos.

**Jamelia** - singer

- 
- Born and raised in Handsworth
  - Dyslexic
  - He published several books
  - He also released several albums
  - Currently has a recurring role in the TV show "Peaky Blinders"

**Benjamin Zephaniah**  
Poet / Novelist / Actor

- 
- Born in Jamaica
  - Moved to England when she was young
  - Raised in Handsworth
  - Was a student Handsworth Wood Girls Academy
  - Just published her first novel: "When life gives you mangoes"

**Kereen Getten**  
Novelist



# What makes you proud...

- of where you live?
- of your family and its community?
- of your school and its community?

# *My pledges*

Write three pledges to your community

**My three pledges to my community:**

1.

2.

3

- Collaborative
- Concerned for society
- Confident

**Empathetic**

